



Little Crow

Solar Park

Little Crow Solar Park, Scunthorpe

NORTH LINCOLNSHIRE HER ARCHAEOLOGICAL EVENT DATA





















Revision:
APFP Reg:
PINS Reference:

Submission
5(2)(m)
EN010101

Author:
Date:

Pegasus Group
November 2020

Legend

-  Area Excluded From Order Limits
-  Order Limits
-  Study Area
-  Aerial photo survey/sortie/assessment & transcription
-  Fieldwalking event point
-  Archaeological evaluation 4275 trench
-  Trial trenching event point
-  Watching brief event point
-  Earthwork survey event point
-  Site visit/photo event point
-  Historic building recording event point
-  Geophysical survey event point
-  LiDAR survey event point
-  Desk-based assessment event point
-  Watching Brief Polygon
-  Watching Brief Line
-  Desk Based Assessment polygon
-  Fieldwalking Survey polygon
-  Geophysical Survey
-  Gokewell earthworks survey

The event records do not include all of the surveys undertaken for the proposed scheme. All event references correlate with the data provided at ES Appendix 8.1.
DOCUMENT REFERENCE NUMBER: 2.7 LC DRW
APFP Reg: 5(2)(m)

North Lincolnshire HER Archaeological Event Data Little Crow Solar Park, North Lincolnshire

Client: INRG Solar (Little Crow) Ltd
DRWG No: P17-0718 Sheet No: - REV:-
Drawn by: RG/DL/RGO Approved by: GS
Date: 25/11/2020
Scale: 1:16,000 @ A3

